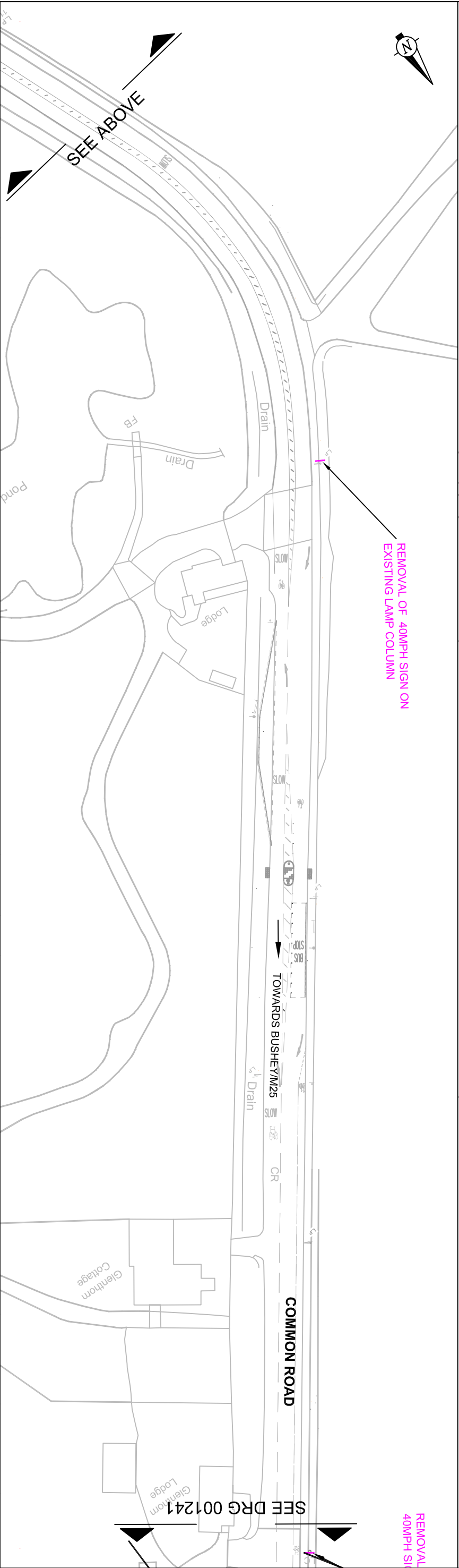
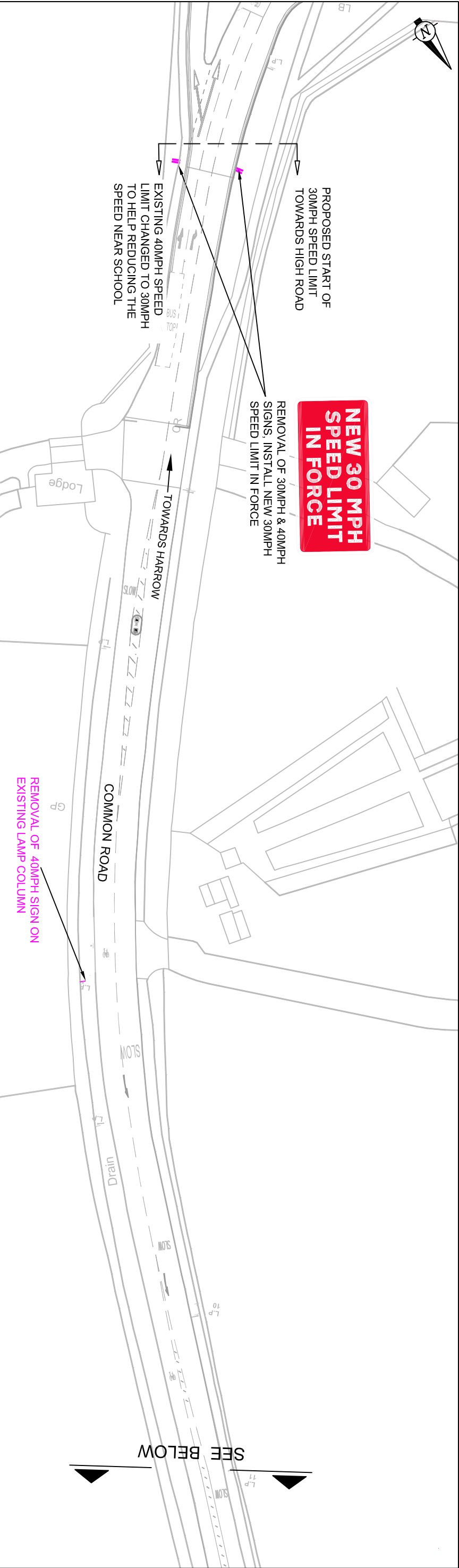



APPENDIX P



GENERAL KEY GREY REPRESENTS EXISTING BLACK REPRESENTS PROPOSED MAGENTA REPRESENTS REMOVAL SIGN ARRANGEMENT BOROUGH BOUNDARY		Harrow COUNCIL LONDON COMMUNITY DIRECTORATE TRAFFIC, HIGHWAYS & ASSET MANAGEMENT P.O. Box 39, Civic Centre, Harrow, Middlesex, HA1 2XA Tel: 020 8863 5611 Fax: 020 8420 9611		A	FOR STATUTORY CONSULTATION	16/10/18	VK	Project LOCAL TRANSPORT FUND COMMON ROAD -SCHOOL SAFETY SCHEME Title COMMON ROAD 30MPH PROPOSED LAYOUT SHEET 1 OF 2		Scale NTS @ A3	Drawn VK Date 16/10/18	Checked TP
This map is reproduced from or based upon Ordnance Survey material with the permission of Ordnance Survey on behalf of the Controller of Her Majesty's Stationery Office (c) Crown Copyright. Unauthorised reproduction is prohibited. Ordnance Survey is a registered trademark or will proceedings. London Borough of Harrow 100019206.		Designation		Details of Revision		Date		Sign		Drawing no T/DWG/001240 Autocad file		

APPENDIX P



<div><div><div><div><div></div><div></div><div></div><div></div></div><div><div><div>GREY</div><div>REPRESENTS EXISTING</div></div><div><div>BLACK</div><div>REPRESENTS PROPOSED</div></div><div><div>MAGENTA</div><div>REPRESENTS REMOVAL</div></div><div><div>1</div><div>SIGN ARRANGEMENT</div></div></div><div><div><div></div><div></div></div><div>BOROUGH BOUNDARY</div></div></div><div><div><div><div><div></div><div></div></div><div><div><div>This map is reproduced from or based upon Ordnance Survey material with the permission of Ordnance Survey on behalf of the Controller of Her Majesty's Stationery Office (c) Crown copyright. Unauthorised reproduction infringes Crown Copyright and may lead to prosecution or civil proceedings. London Borough of Harrow 100019206.</div></div></div></div></div></div></div></div>			<div><div><div><div><div></div><div></div><div></div><div></div></div><div><div><div>COMMUNITY DIRECTORATE</div><div>TRAFFIC, HIGHWAYS & ASSET</div><div>MANAGEMENT</div></div></div><div><div><div>P.O. Box 39, Civic Centre,</div><div>Harrow, Middlesex, HA1 2XA</div><div>Tel: 020 8863 5611</div><div>Fax: 020 8420 9611</div></div></div></div><div><div><div><div><div></div><div></div><div></div><div></div></div><div><div><div>Harrow</div><div>COUNCIL</div></div></div><div>LONDON</div></div></div></div></div></div>						
A	FOR STATUTORY CONSULTATION	16/10/18	VK	Project	LOCAL TRANSPORT FUND COMMON ROAD -SCHOOL SAFETY SCHEME		Scale	Drawn	Checked
	Details of Revision	Date	Sign	Title	COMMON ROAD 30MPH PROPOSED LAYOUT SHEET 2 OF 2		NTS @ A3	VK Date 16/10/18	TP
Designation						Drawing no	T/DWG/001241		
				Autocad file					

This map is reproduced from or based upon Ordnance Survey material with the permission of Ordnance Survey on behalf of the Controller of Her Majesty's Stationery Office (c) Crown copyright. Unauthorised reproduction is prohibited. Ordnance Survey is a registered trademark or will proceedings. London Borough of Harrow 100019206.